

WILBUR  
WINCHESTER  
ROSEBURG  
DIXONVILLE  
TRI-CITY  
CANYONVILLE  
AZALEA  
FORTUNE BRANCH  
PLACER

SW Region/Umpqua Watershed Office  
ROBERTS CRK RD  
CLARKS BR  
MYRTLE CREEK  
DAYS CREEK  
AZALEA

IDLELYD PARK  
GLIDE  
PEEL  
LITTLE RIVER RD  
S MYRTLE RD  
DAYS CREEK  
MILO  
DREW  
TRAIL

STEAMBOAT  
TOKATEE FALLS  
CLEARWATER  
DIAMOND LAKE  
MILLO  
TILLER  
DREW  
PROSPECT  
CASCADE GORGE  
MCCLEOD

INDIGO  
DIXON  
DOUGLAS  
JACKSON  
ROGUE  
EVANS CREEK

Umpqua National Forest  
Rogue River - Siskiyou National Forests  
Joseph Stewart State Park

INDIGO 21  
DIXON 22  
DOUGLAS  
JACKSON  
ROGUE 30  
EVANS CREEK 29


Crater Lake National Park  
Klamath  
Keno 31

Crater Lake  
Crater Lake

PACIFIC CREST TRAIL  
PACIFIC CREST TRAIL

# Legend


 Cities

 ODFW Headquarters

 ODFW Regional Offices

 Highways

 Major Roads

 Trails

 Powerlines


 County Line

 Water Bodies


 Major Streams


 Wildlife Management Units (WMU)

 Wildlife Areas

 Private and Other Lands

 Bureau of Land Management

 Bureau of Indian Affairs

 Bureau of Reclamation

 National Park Service and U.S. Fish and Wildlife Service

 State Lands

 U.S. Forest Service